














Priority Lands of Eastern San Juan and Western Shaw Islands

| | |
|---|----------------------------------|
|  | Easement Protected Properties |
|  | Permanently Protected Properties |
|  | Priority Wetlands |
|  | Oaklands |
|  | Native Grasslands |
|  | Swan Habitat |
|  | Forestland |
|  | Priority Agricultural Land |
|  | Undeveloped Shoreline Parcels |
|  | TNC Priority Areas |
|  | Forage Fish Spawning Beaches |
|  | Priority Landscape Units |
|  | Silhouetted ridges |
|  | View Corridor |

2000 0 2000 4000 Feet